

RESOLUTION 7-R-22

SYNOPSIS: *The proposed Resolution would amend the Future Land Use Map of the 2021 Update to the City of Huntington, Indiana 2012 Comprehensive Plan to amend/include areas recently annexed by the City of Huntington and other areas on the fringe of the City.*

A RESOLUTION ADOPTING AN AMENDMENT TO THE 2021 UPDATE TO THE CITY OF HUNTINGTON, INDIANA 2012 COMPREHENSIVE PLAN

WHEREAS, the Common Council of the City of Huntington, by Resolution 14-R-12, adopted *City of Huntington, Indiana 2012 Comprehensive Plan* for the promotion of public health, safety, morals, convenience, order, or the general welfare and for the sake of efficiency and economy in the process of development within the jurisdiction of the City of Huntington on September 11, 2012; and

WHEREAS, the Common Council of the City of Huntington, by Resolution 9-R-16, previously amended the Future Land Use Map of the Comprehensive Plan to account for growth of the City; and

WHEREAS, the Common Council of the City of Huntington most recently, by Resolution 1-R-21, adopted the 2021 Update to the *City of Huntington, Indiana 2012 Comprehensive Plan* to guide public policy in making decisions consistent with the current vision of the residents of the City of Huntington; and

WHEREAS, the City of Huntington has recently completed the annexation of several areas which have increased its jurisdiction and the planning area provided for by the Comprehensive Plan; and

WHEREAS, the City of Huntington Plan Commission ("Commission") has prepared an amendment to the Future Land Use Map of the plan to incorporate and adequately plan for these newly annexed areas and other/additional areas on the fringe of the City in anticipation of planning for such areas in the future; and

WHEREAS, the Commission has published required notice, and held a public hearing, in accordance with IC 36-7-4-507, to consider an amendment to said plan; and

WHEREAS, the Commission has adopted the Future Land Use Map amendment to the 2022 Update to the *City of Huntington Indiana 2012 Comprehensive Plan* by Resolution 1-R-22 and certified said amendment for Common Council consideration; and

WHEREAS, the City of Huntington by its Common Council deems that it is in the best interest of the City and its residents to adopt the amendment as recommended.

RESOLUTION 7-R-22

NOW THEREFORE BE IT RESOLVED, that the Common Council of the City of Huntington, Indiana, hereby ratifies the amendment of the Future Land Use Map of the 2022 Update to the *City of Huntington, Indiana 2012 Comprehensive Plan* as depicted on the attached map.

BE IT FURTHER RESOLVED, that the Clerk-Treasurer is hereby directed to forward a copy of this amendment to the Huntington County Recorder for incorporation in the copy of the Comprehensive Plan on file therewith in accordance with IC 36-7-4-509.

SO RESOLVED this 27th day of September, 2022


[Signature Block Next Page]

RESOLUTION 7-R-22

CITY OF HUNTINGTON, INDIANA by its COMMON COUNCIL

Voting in favor:

Voting in opposition:



Joe Blomeke




Charles Chapman
(President)



PJ Felton




Dave Funk



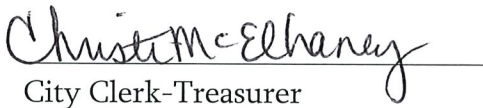
Todd Johnson
~~Dave Funk~~

Seth Marshall



Paul Pike

Attest:


City Clerk-Treasurer

Future Land Use Map



City of Huntington, IN

Legend

- Open Space
- Agricultural
- Residential - Low Density
- Residential - Medium Density
- Residential - High Density
- Higher Education
- Mixed Use
- Commercial - Neighborhood
- Commercial - Downtown
- Commercial - General
- Industrial - Low Intensity
- Industrial - Medium Intensity
- Industrial - High Intensity



9/27/2022

