

ORDINANCE NO. 2010-02

**AN ORDINANCE TO AMEND THE HUNTINGTON COUNTY
OFFICIAL ZONING MAP**

BE IT ORDAINED, by the County Commissioners for Huntington County, Huntington, Indiana, in meeting duly assembled;


WHEREAS, the County Commissioners for Huntington County considered an application filed by Ronald Pearson to amend the Official Zoning Map as to certain real estate from R-8 (residential) to GB (general business) of the property located at 429 N Broadway (Tax ID# 35-05-13-200-124.500-004 and Tax ID# 35-05-13-200-124.600-005), Huntington, Indiana.


WHEREAS, the Huntington County Plan Commission considered Docket PC-10-001, a petition to amend the Huntington County Zoning Map. A record of the petition and Plan Commission action sending a favorable (unanimous) recommendation is attached hereto and incorporated by reference as "Exhibit A".


NOW, THEREFORE BE IT ORDAINED, by the Board of Commissioners of Huntington County, Indiana, that the Official Zoning Map of Huntington County be, and is hereby, amended by executing the changes of R-8 (residential) to GB (general business) of the property located at 429 N Broadway (Tax ID# 35-05-13-200-124.500-004 and Tax ID# 35-05-13-200-124.600-005), Huntington, Indiana.

Approved by the Board of County Commissioners of Huntington, Indiana, this

February 8 day of _____ 2010.



Tom Wall


Kathy Branham


Jerry Helvie

Board of County Commissioners
Huntington County
Huntington, Indiana

ATTEST:


Kathy Juillerat
Huntington County Auditor