

RESOLUTION NO. 2008-05

A RESOLUTION OF THE BOARD OF COMMISSIONERS OF HUNTINGTON COUNTY, INDIANA APPROVING A TECHNICAL AMENDMENT TO THE LEGAL DESCRIPTION ATTACHED AS EXHIBIT A OF ITS RESOLUTION NO. 2008-4 ASSIGNING CERTAIN AREAS IN THE COUNTY TO THE CITY OF HUNTINGTON REDEVELOPMENT COMMISSION FOR ECONOMIC DEVELOPMENT PURPOSES

WHEREAS, on May 12, 2008, the Board of Commissioners of Huntington County, Indiana ("Commissioners") adopted its Resolution No. 2008-4 which, among other things, assigned certain unincorporated areas (the "Unincorporated Areas") to the Huntington Redevelopment Commission (the "HRC") to allow the creation of one or more allocation areas for the purpose of the allocation of property tax proceeds; and

WHEREAS, attached to Resolution 2008-4 was Exhibit A which described a single consolidated economic development area (the "2008 Consolidated Economic Development Area") that included areas within the City of Huntington's boundaries as well as areas outside, but contiguous to, those boundaries; and

WHEREAS, it has been brought to the Commissioners' attention that certain technical amendments to the legal description are needed to conform that description to the map of the 2008 Consolidated Economic Development Area that was provided to the Commissioners, and that said amended legal description is attached hereto and incorporated herein by reference as Exhibit A.

NOW, THEREFORE, BE IT RESOLVED BY THE BOARD OF COMMISSIONERS OF HUNTINGTON, INDIANA, as follows:

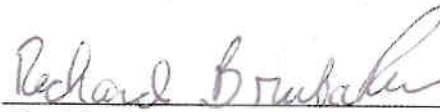
1. The Commissioners hereby amend the description of the 2008 Consolidated Economic Development Area in Resolution 2008-4 to conform to that contained in the attached and incorporated Exhibit A. The Commissioners hereby find that the description contained in Exhibit A hereto accurately reflects the area that the Commissioners intended to assign in Resolution 2008-4.

2. The Board hereby ratifies and confirms the determinations it made in its Resolution 2008-4, with the technical correction made in this Resolution, and the effective date of Resolution 2008-4 shall continue to be May 12, 2008.


3. This resolution shall be in full force and effect upon adoption.

Adopted the 2 day of ~~May~~^{JUNE}, 2008.

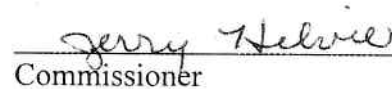
BOARD OF COMMISSIONERS OF
HUNTINGTON COUNTY, INDIANA



President



Commissioner



Commissioner

Attest:


Huntington County Auditor

Exhibit A

Area 4 and Area 1

Beginning at the intersection of the northern boundary of the "North TIF" area and the southwest right of way of State Route 5 a.k.a. N. Goshen Rd.; thence in a northwest direction along said right of way line to the northeast corner of parcel number 35-05-04-200-198.700-004; thence west along the north boundary line of parcels 35-05-04-200-198.700-004 and 35-05-05-100-161.000-004 to the northwest corner of parcel 35-05-05-100-161.000-004; thence southerly along the west boundary line of parcels 35-05-05-100-161.000-004, 35-05-05-400-186.200-004, and 35-05-05-400-163.000-004 to the southwest corner of parcel 35-05-05-400-163.000-004; thence east along the south line of parcel 35-05-05-400-163.000-004 to the southeast corner of parcel 35-05-05-400-163.000-004; thence southerly along the west boundary lines of parcels 35-05-05-400-006.700-004, 35-05-08-100-163.102-004, 35-05-08-100-163.101-004, 35-05-08-100-112.301-004, 35-05-08-100-112.304-004 to the southwest corner of parcel 35-05-08-100-112.304-004; thence west to the northwest corner of parcel 35-05-08-400-093.404-004; thence southerly along the west boundary lines of parcels 35-05-08-400-093.404-004, 35-05-08-400-093.401-004, 35-05-08-400-093.400-004 to the southwest corner of parcel 35-05-08-400-093.400-004; thence west along the north boundary line of parcel 35-05-17-100-434.200-005 to the northwest corner of parcel 35-05-17-100-434.200-005; thence southerly along west boundary line of said parcel to the southwest corner of said parcel; thence southeasterly along the south line of parcel 35-05-17-100-434.200-005 to the southeast corner of said parcel; thence southerly along the west boundary US 24/ SR 9 right of way to the point of intersection with the southern boundary of the Little River; thence west along said southern boundary of said river to a point of intersection of the north boundary line of parcel 35-05-17-400-001.600-004; thence west along north boundary of parcel 35-05-17-400-001.600-004 to the northwest corner of said parcel; thence southerly along west boundary of said parcel to the southwest corner of said parcel; thence northwesterly along the north boundary of parcel 35-05-20-200-019.600-004 to the northwest corner of said parcel; thence southerly along the west boundary lines of parcels 35-05-20-200-019.600-004, 35-05-20-300-072.600-004, 35-05-20-300-072.500-004 to the southwest corner of parcel 35-05-20-300-072.500-004 and the south right of way line of 200 N (Old Andrews Rd.); thence easterly along the south right of way line of 200 N (Old Andrews Rd.) to the intersection of the western right of way line of SR 9; thence northerly along the western right of way line of SR 9 to the northern right of way line of the Norfolk and Southern railroad; thence easterly along said northern railroad right of way line to the intersection of said right of line and southwestern river bank of the Wabash River; thence northerly along said southwestern river bank to the intersection of the eastern right of way line of SR 9; thence northerly along said right of way line to a point at the northeast corner of parcel 35-05-17-400-731.500-005; thence north along said eastern boundary line to the intersection of the northwestern right of way line of US 24 / SR 9; thence southwesterly along said right of way line to the intersection of parcel 35-05-17-100-434.200-005; thence north along the east boundary line of parcel 35-05-17-100-434.200-005 to the north east corner of parcel 35-05-17-100-434.200-005 and the southwestern boundary of the existing "North TIF"; thence north and east along the western boundary of "North TIF" to the point of beginning.

AND

Area 2 and Area 3

Beginning at the intersection of the eastern boundary line of the "North TIF" and the northwest corner of Parcel Number 35-05-03-300-111.500-005; thence east along the northern boundary line of Parcel Number 35-05-03-300-111.500-005 to the northeast corner of parcel number 35-05-03-300-111.500-005; thence south along east boundary line of parcel number 35-05-03-300-111.500-005 to the southeast corner of parcel number 35-05-03-300-111.500-005; thence easterly along N U.S. 24 E to its intersection with the western boundary line of Parcel Number 35-05-03-400-125.100-004 extended; thence north along the western boundary of Parcel Number 35-05-03-400-125.100-004 and Parcel Number 35-05-03-400-125.000-004 to its intersection with the northern boundary line of Parcel Number 35-05-03-400-125.000-004 extended; thence east along the northern boundary line of Parcel Numbers 35-05-03-400-125.000-004, 35-05-03-400-125.001-004 and 35-05-02-300-145.800-004 to its intersection with the eastern boundary line of Parcel Number 35-05-02-300-145.800-004 extended; thence south along the eastern boundary line of Parcel Number 35-05-02-300-145.800-004 to its intersection with the northern boundary line of Parcel Number 35-05-02-400-154.400-004 extended; thence east along the northern boundary line of Parcel Number 35-05-02-400-154.400-004 and continuing along the boundary of Parcel Number 35-05-02-400-154.400-004 to its intersection with the eastern right of way line of N. Mishler Road; thence southerly along said east right of way line to the northern boundary line extended of Parcel Number 35-05-02-400-023.402-004; thence easterly along the northern boundary line of Parcel Numbers 35-05-02-400-023.402-004 and 35-05-02-400-023.401-004 to its intersection with the western boundary line of Parcel Number 35-05-02-400-041.700-004; thence north along the western boundary line of Parcel Number 35-05-02-400-041.700-004 to its intersection with the northern boundary of Parcel Number 35-05-02-400-041.700-004 extended; thence east along the northern boundary line of Parcel Number 35-05-02-400-041.700-004 to its intersection with the eastern boundary of Parcel Number 35-05-02-400-041.700-004 extended; thence south along the eastern boundary line of Parcel Numbers 35-05-02-400-041.700-004 and 35-05-11-100-170.302-004 to its intersection with the southern boundary line of Parcel Number 35-05-11-100-170.302-004 and the north right of way of US 24; thence easterly along the north right of way line of US 24 to the intersection of the east line of parcel 35-05-12-100-199.300-004; thence south along the east boundary line of parcel 35-05-12-100-199.300-004 to the northwest corner of parcel 35-06-07-200-059.500-018; thence easterly along the north lines of parcels 35-06-07-200-059.500-018, 35-06-07-200-024.900-018, 35-06-07-200-050.000-018, 35-06-07-200-780.500-005, 35-06-07-100-060.100-018 to the northeast corner of parcel 35-06-07-100-060.100-018; thence south along the east line of parcel 35-06-07-100-060.100-018 extended to the eastern corner of parcel 35-06-07-400-011.600-018; thence westerly along the south boundary line of parcel 35-06-07-400-011.600-018 to the northeast corner of parcel 35-06-07-400-011.500-018; thence southeasterly along the east boundary line of parcel 35-06-07-400-011.500-018 to the southeast corner of parcel 35-06-07-400-011.500-018; thence westerly along the south lines of parcels 35-06-07-400-011.500-018, 35-06-07-300-000.500-018, 35-06-07-300-035.700-018, 35-06-18-200-030.900-018, 35-06-18-200-030.900-018 to the southwest corner of parcel 35-06-18-200-030.900-018; thence north along the west boundary lines of parcels 35-06-18-200-030.900-018, 35-06-18-200-009.500-018, 35-06-07-300-014.500-018, 35-06-07-300-014.400-018, 35-06-07-300-012.800-018, 35-06-07-300-057.800-018, 35-06-07-200-009.600-018, 35-06-07-

200-059.500-018 to the intersection of the west boundary line of 35-06-07-200-059.500-018 and the southern extended boundary line of parcel 35-05-12-100-197.200-004; thence northwesterly along the south boundary line of parcel 35-05-12-100-197.200-004 to the northwest corner of parcel 35-05-12-100-197.200-004; thence westerly along the north boundary lines of parcels 35-05-12-100-002.900-004, 35-05-12-100-045.500-004, 35-05-12-100-098.600-004, 35-05-12-100-178.100-004, 35-05-12-100-132.400-004, 35-05-12-100-132.300-004, 35-05-12-100-076.000-004, 35-05-12-100-076.003-004 to the northwest corner of parcel 35-05-12-100-076.003-004; thence north along the east boundary line of parcels 35-05-12-200-197.000-004 and 35-05-12-200-050.100-004 to the northeast corner of parcel 35-05-12-200-050.100-004 thence westerly along the north boundary line of parcel 35-05-12-200-050.100-004 and the south right of way line of US 24 to the intersection of the south right of way line of US 24 and the north boundary line of parcel 35-05-12-200-021.600-004; thence west along the north boundary line of parcel 35-05-12-200-021.600-004 to the northwest corner of parcel 35-05-12-200-021.600-004; thence south along the west boundary line of parcels 35-05-12-200-021.600-004 and 35-05-12-200-149.900-004 to the southwest corner of parcel 35-05-12-200-149.900-004 thence westerly along the south boundary line extended of parcel 35-05-11-100-170.300-004 to the southeast corner of parcel 35-05-11-100-170.303-004; thence north along the east boundary line of parcel 35-05-11-100-170.303-004 to the northeast corner of parcel 35-05-11-100-170.303-004; thence west along the north boundary line of parcel 35-05-11-100-170.303-004 to the northwest corner of parcel 35-05-11-100-170.303-004; thence south along the west boundary line of parcel 35-05-11-100-170.303-004 to the southwest corner of parcel 35-05-11-100-170.303-004; thence westerly along the south boundary line of parcel 35-05-11-100-070.100-004 to the southeast corner of parcel 35-05-11-100-070.102-004; thence north along the east boundary line of parcel 35-05-11-100-070.102-004 to the northeast corner of parcel 35-05-11-100-070.102-004; thence west along the north boundary line of parcel 35-05-11-100-070.102-004 to the northwest corner of parcel 35-05-11-100-070.102-004; thence south along the west boundary line of parcel 35-05-11-100-070.102-004 to the southeast corner of parcel 35-05-11-200-093.700-004; thence west along the south line of parcel 35-05-11-200-093.700-004 to the southwest corner of parcel 35-05-11-200-093.700-004; thence northerly along the west boundary line of parcel 35-05-11-200-093.700-004 to the northwest corner of parcel 35-05-11-200-093.700-004; thence westerly to the southeast corner of parcel 35-05-02-300-190.900-004; thence north along the east boundary line of parcel 35-05-02-300-190.900-004 to the northeast corner of parcel 35-05-02-300-190.900-004; thence westerly along the north boundary lines of parcels 35-05-02-300-145.802-004, 35-05-02-300-054.800-004, 35-05-02-300-145.801-004, 35-05-03-400-125.000-004, 35-05-03-400-168.602-004, 35-05-03-400-262.200-005, 35-05-10-100-397.100-005, 35-05-10-200-111.800-005, 35-05-10-200-175.901-005, 35-05-10-200-708.800-005, 35-05-10-200-708.600-005, 35-05-10-200-708.600-005 to the intersection of the north boundary line of parcel 35-05-10-200-708.600-005 and the "North TIF" boundary; thence north along the east boundary line of the "North TIF" to the point of beginning.

AND

Area 7

Beginning at the intersection of the extended west boundary line of parcel 35-05-14-200-007.900-005 and the northern "Magnetek TIF" boundary; thence northerly along said west boundary line to the northwest corner of parcel 35-05-14-200-007.900-005; thence easterly along the north boundary lines of parcels 35-05-14-200-007.900-005, 35-05-14-200-256.200-005, 35-05-14-200-252.500-005, 35-05-14-200-571.400-005, 35-05-14-200-571.300-005, 35-05-14-200-572.300-005, 35-05-14-200-039.900-005, 35-05-14-200-526.700-005, 35-05-14-200-587.100-005, 35-05-14-200-241.700-005, and 35-05-14-200-322.500-005 to the northeast corner of parcel 35-05-14-200-322.500-005; thence northerly to the northwest corner of parcel 35-05-14-200-487.800-005; thence easterly along the north boundary lines of parcels 35-05-14-200-487.800-005, 35-05-14-200-001.900-005, 35-05-14-200-619.000-005, 35-05-14-200-614.500-005, 35-05-14-200-153.200-005, 35-05-14-200-456.500-005, 35-05-14-200-423.100-005 to the northeast corner of parcel 35-05-14-200-423.100-005; thence southerly along east boundary line of parcel 35-05-14-200-423.100-005 to the southeast corner of parcel 35-05-14-200-423.100-005; thence easterly along the southerly boundary of parcel 35-05-14-200-459.400-005 to the southeast corner of parcel 35-05-14-200-459.400-005; thence northerly along the West boundary of 35-05-14-200-507.800-005; thence northeasterly along the North line of 35-05-14-200-507.800-005; thence south to the northeast corner of parcel 35-05-14-200-016.100-005; thence east to the northwest parcel of 35-05-14-100-404.000-005; thence east along the north boundary lines of parcels 35-05-14-100-404.000-005, 35-05-14-100-404.100-005, 35-05-14-100-744.200-005, 35-05-14-100-073.500-005 to the northeast corner of parcel 35-05-14-100-073.500-005; thence north along the extended east line of parcel 35-05-14-100-720.500-005 to the northeast corner of parcel 35-05-14-100-720.500-005; thence east along the north boundary lines of parcels 35-05-14-100-093.600-005, 35-05-14-100-230.200-005 to the northwest corner of parcel 35-05-14-100-379.100-005; thence north along the west boundary lines of parcels 35-05-14-100-663.200-005 and 35-05-14-100-663.400-005 to the southwest corner of parcel 35-05-14-100-035.500-005; thence west along the south boundary lines of parcels 35-05-14-100-687.500-005, 35-05-14-100-459.200-005, 35-05-14-100-413.300-005, 35-05-14-100-625.600-005, 35-05-14-100-180.300-005, 35-05-14-100-180.200-005 to the southwest corner of parcel 35-05-14-100-180.200-005; thence north to the southwest corner of parcel 35-05-11-400-650.800-005; thence west along the south boundary lines of parcels 35-05-11-300-298.200-005, 35-05-11-300-646.300-005, 35-05-11-300-726.300-005, 35-05-11-300-069.100-005, 35-05-11-300-069.200-005 to the southwest corner of parcel 35-05-11-300-069.200-005; thence north along west boundary lines of parcels 35-05-11-300-069.200-005, 35-05-11-300-067.100-005, 35-05-11-300-603.300-005 to the northwest corner of parcel 35-05-11-300-603.300-005; thence west to the northeast corner of parcel 35-05-11-300-198.500-005; thence north to the southwest corner of parcel 35-05-11-300-166.500-005; thence west along the south boundary lines of parcels 35-05-11-300-492.100-005 and 35-05-11-300-165.900-005 to the southeast corner of parcel 35-05-11-300-461.400-005; thence north along the east boundary line of parcel 35-05-11-300-461.400-005 to the north east corner of parcel 35-05-11-300-461.400-005; thence east along the north boundary lines of parcels 35-05-11-300-451.700-005, 35-05-11-300-451.200-005, 35-05-11-300-061.100-005, 35-05-11-300-638.600-005 to the west boundary line of 35-05-11-400-612.600-005; thence south along west boundary line of parcel 35-05-11-400-612.600-005 to the northwest corner of parcel

35-05-11-400-173.300-005; thence east along the north boundary lines of parcels 35-05-11-400-173.300-005, 35-05-11-400-166.700-005, 35-05-11-400-405.300-005, 35-05-11-400-078.900-005, 35-05-11-400-017.000-005, 35-05-11-400-701.000-005, 35-05-11-400-485.500-005 to the northeast corner of parcel 35-05-11-400-485.500-005; thence easterly to the southwest corner of parcel 35-05-11-400-560.900-005; thence north along the west boundary lines of parcels 35-05-11-400-560.900-005, 35-05-11-400-239.000-005, 35-05-11-400-209.500-005, 35-05-11-400-514.500-005, 35-05-11-400-003.800-005, 35-05-11-400-486.600-005, 35-05-11-400-149.800-005, 35-05-11-400-072.300-005, 35-05-11-400-210.200-005, 35-05-11-400-327.600-005, 35-05-11-400-577.800-005, 35-05-11-400-066.700-005, 35-05-11-400-564.900-005, 35-05-11-400-427.900-005, 35-05-11-400-588.900-005, 35-05-11-400-707.200-005, 35-05-11-400-180.400-005, 35-05-11-400-555.701-005, 35-05-11-400-555.700-005, 35-05-11-400-313.700-005, 35-05-11-400-313.800-005, 35-05-11-400-656.000-005, 35-05-11-400-158.100-005, 35-05-11-400-158.400-005 to the northwest corner of parcel 35-05-11-400-158.400-005; thence north to the southeast corner of parcel 35-05-11-400-158.400-005; thence north along the east boundary line of parcel 35-05-11-400-219.000-005 to the northeast corner of parcel 35-05-11-400-219.000-005; thence southwesterly along the north line of parcel 35-05-11-400-219.000-005 to the northwest corner of parcel 35-05-11-400-219.000-005; thence north along the east boundary line of parcel 35-05-11-400-479.700-005 to the northeast corner of parcel 35-05-11-400-479.700-005; thence west along the north boundary line of parcel 35-05-11-400-479.700-005 to the northwest corner of parcel 35-05-11-400-479.700-005; thence north along the west boundary line of parcel 35-05-11-400-479.701-005 to the northwest corner of parcel 35-05-11-400-479.701-005; thence westerly along the north boundary lines of parcels 35-05-11-300-702.201-005, 35-05-11-300-702.300-005, 35-05-11-300-300.200-005, 35-05-11-300-331.200-005 to the northwest corner of parcel 35-05-11-300-331.200-005; thence northerly to the northwest corner of parcel 35-05-11-300-178.300-004; thence westerly to the north east corner of parcel 35-05-11-300-592.700-005, southerly along the east boundary line of 35-05-11-300-592.700-005 to the southeast corner of parcel 35-05-11-300-592.700-005; thence westerly along the north line of parcel 35-05-11-300-420.700-005 to the northwest corner of parcel 35-05-11-300-420.700-005; thence southeasterly along west boundary line of parcel 35-05-11-300-420.700-005 to the northeast corner of parcel 35-05-11-300-744.601-005; thence westerly along the north lines of parcels 35-05-11-300-744.601-005, 35-05-11-300-744.600-005; thence South along the West boundary line of 35-05-11-300-744.600-005 to Northeast corner of 35-05-11-300-223.300-005; thence South along the North boundary of 35-05-11-300-223.300-005, 35-05-11-300-223.200-005, 35-05-11-300-702.400-005 to the southeast corner of parcel 35-05-11-300-239.300-005; thence continuing westerly along the south boundary line of parcel 35-05-11-300-239.300-005 to the southwest corner of parcel 35-05-11-300-239.300-005; thence northerly along the west boundary line of parcel 35-05-11-300-239.300-005 to the intersection of said boundary line with the south right of way line of Tipton St. Extended; thence easterly along said right of way line to the intersection of the west right of way line of Stultz Rd.; thence north along said west right of way line to the intersection of the north right of way line of Tipton St. Extended; thence west along said north right of way line to the southeast corner of parcel 35-05-10-400-316.500-005; thence north along the east boundary line of parcel 35-05-10-400-316.500-005 to the northeast corner of said parcel; thence west along the north boundary line of parcel 35-05-10-400-316.500-005 to the northwest corner of said parcel; thence south along the west boundary line of parcel 35-

05-10-400-316.500-005 to the southwest corner of said parcel; thence easterly and northerly along the south boundary line of parcel 35-05-10-400-316.500-005 to the southwest corner of parcel 35-05-10-400-005.800-005; thence southeasterly along the western boundary line extended to the west boundary line of parcel 35-05-10-400-473.800-005; thence northerly along the west boundary line of parcel 35-05-10-400-473.800-005 to the north corner of said parcel; thence southeasterly along the north boundary line to the east corner of said parcel; thence east along the north boundary line of parcel 35-05-10-400-187.200-005 to the northeast corner of said parcel; thence south along the east boundary lines of parcels 35-05-10-400-187.200-005, 35-05-10-400-187.300-005, 35-05-10-400-179.000-005, 35-05-10-400-178.900-005 to the northeast corner of parcel 35-05-10-400-146.600-005; thence west to the northwest corner of parcel 35-05-10-400-447.200-005; thence south along the west boundary lines of parcels 35-05-10-400-447.200-005, 35-05-10-400-146.600-005, 35-05-10-400-450.700-005, 35-05-10-400-450.500-005 to the northwest corner of parcel 35-05-10-400-665.000-005; thence east along north boundary line of parcel 35-05-10-400-665.000-005 to the northeast corner of said parcel; thence south along the east boundary lines of parcels 35-05-10-400-665.000-005, 35-05-10-400-101.400-005, 35-05-10-400-643.800-005, 35-05-10-400-477.400-005, 35-05-10-400-026.000-005 to the southeast corner of parcel 35-05-10-400-026.000-005 thence easterly to the southwest corner of parcel 35-05-11-300-181.900-005; thence east along the south boundary line of parcels 35-05-11-300-181.900-005 and 35-05-11-300-487.001-005 to the southeast corner of parcel 35-05-11-300-487.001-005; thence north along the east boundary line of parcel 35-05-11-300-487.001-005 to the northeast corner of parcel 35-05-11-300-487.001-005; thence east along the north boundary line of parcel 35-05-11-300-553.000-005 to the north west corner of parcel 35-05-11-300-060.000-005; thence north along the west boundary lines of parcels 35-05-11-300-042.100-005, 35-05-11-300-416.800-005, 35-05-11-300-420.000-005 to the northwest corner of parcel 35-05-11-300-420.000-005; thence east along the north boundary line of parcel 35-05-11-300-420.000-005 to the northeast corner of said parcel; thence southeasterly along the west boundary line of parcel 35-05-11-300-362.813-005 to the northeast corner of parcel 35-05-14-200-362.814-005; thence west along the north boundary line of parcel 35-05-14-200-362.814-005 to the northwest corner of said parcel; thence southerly and easterly along said west boundary line of parcel 35-05-14-200-362.814-005 to the south corner of said parcel; thence south along the east boundary line of parcel 35-05-14-200-171.200-005 to the north right of way line of Wilkerson St.; thence east along the north right of way line of Wilkerson St. to the east right of way line Third St.; thence south along the east right of way line of Third St. to the southwest corner of parcel 35-05-14-200-515.500-005; thence southerly to the northwest corner of parcel 35-05-14-200-000.100-005; thence south along the west boundary line of parcel 35-05-14-200-000.100-005 to the northwest corner of parcel 35-05-14-200-700.500-005; thence east along the north boundary lines of parcels 35-05-14-200-700.500-005, 35-05-14-200-085.500-005, 35-05-14-200-214.100-005, 35-05-14-200-147.400-005, 35-05-14-200-146.000-005, 35-05-14-200-059.500-005, 35-05-14-200-297.700-005, 35-05-14-200-255.800-005 to the west boundary line of the "Magnetek TIF"; thence easterly along the north boundary of the "Magnetek TIF" to the point of beginning.

AND

Area 6

Beginning at a point at the intersection of the northeast corner of "Magnetek TIF" and the west right of line of Center St.; thence northeast along the north boundary lines of parcels 35-05-14-200-716.900-005, 35-05-14-200-645.300-005, 35-05-14-200-557.100-005, 35-05-14-200-383.500-005, 35-05-14-200-383.400-005, 35-05-14-200-384.200-005, 35-05-14-200-384.000-005, 35-05-14-200-680.500-005 to the northeast corner of parcel 35-05-14-200-680.600-005; thence east to the northwest corner of parcel 35-05-14-100-035.400-005; thence south along the west boundary line of parcel 35-05-14-100-035.400-005 to the southwest corner of parcel 35-05-14-100-035.400-005, thence east along the south boundary lines of parcels 35-05-14-100-035.400-005, 35-05-14-100-035.700-005, 35-05-14-100-281.400-005, 35-05-14-100-281.300-005, 35-05-14-100-281.500-005, 35-05-14-100-281.600-005, 35-05-14-100-331.300-005, 35-05-14-100-412.400-005, 35-05-14-100-729.600-005, 35-05-14-100-000.600-005, 35-05-14-100-164.900-005, 35-05-14-100-484.200-005, 35-05-14-100-585.300-005, 35-05-14-100-343.000-005, 35-05-14-100-343.100-005, 35-05-14-100-343.200-005, 35-05-14-100-068.800-005, 35-05-14-100-562.200-005, 35-05-14-100-413.600-005 to the southeast corner of parcel 35-05-14-100-413.600-005; thence east to the west boundary line of parcel 35-05-14-100-157.000-005; thence south along west boundary line of parcel 35-05-14-100-157.000-005 to the south line of parcel 35-05-14-100-157.000-005; thence easterly along the south boundary line of parcel 35-05-14-100-157.000-005 to the northeast corner of parcel 35-05-14-100-157.000-005; thence north along the east boundary line of parcels 35-05-14-100-073.400-005, 35-05-14-100-155.000-005, 35-05-14-100-156.900-005, 35-05-14-100-575.500-005, 35-05-14-100-164.300-005, 35-05-14-100-516.500-005, 35-05-14-100-516.400-005, 35-05-14-100-222.800-005, 35-05-14-100-679.200-005, 35-05-14-100-671.500-005, 35-05-14-100-454.000-005, 35-05-14-100-069.300-005, 35-05-14-100-437.801-005, 35-05-14-100-437.800-005, 35-05-14-100-249.700-005 to the south boundary line of parcel 35-05-11-400-474.300-005; thence east along the south boundary line of parcels 35-05-11-400-474.300-005, 35-05-11-400-423.600-005, 35-05-11-400-547.700-005 to the southwest corner of parcel 35-05-11-400-472.200-005, thence north along the west boundary lines of parcels 35-05-11-400-472.200-005, 35-05-11-400-736.900-005 to the northwest corner of parcel 35-05-11-400-733.300-005; thence east along the north boundary line of parcel 35-05-11-400-733.300-005 to the northeast corner of parcel 35-05-11-400-736.900-005; thence north along the west boundary line of parcels 35-05-11-400-736.902-005, 35-05-11-400-736.901-005, 35-05-11-400-197.500-005, 35-05-11-400-197.700-005, 35-05-11-400-048.000-004 to the northwest corner of parcel 35-05-11-400-048.000-004; thence easterly along the north boundary line of parcels 35-05-11-400-048.000-004, 35-05-12-300-004.900-004, 35-05-12-300-192.300-004, 35-05-12-200-047.000-004 to the northeast corner of parcel 35-05-12-200-047.000-004; thence south along the east boundary line of parcels 35-05-12-200-047.000-004, 35-05-12-300-192.300-004, 35-05-12-300-045.900-004 to the southeast corner of parcel 35-05-12-300-045.900-004; thence east along the south boundary lines of parcels 35-05-12-300-048.100-004 to the southwest corner of parcel 35-05-12-400-045.600-004; thence southwesterly along the northwest boundary line of parcel 35-05-13-200-045.700-004 to the northeast corner of parcel 35-05-13-200-047.400-004; thence south along the east boundary line of parcels 35-05-13-200-047.400-004 and 35-05-13-200-047.300-004 to the intersection of the east boundary line and the north bank of the Little River; thence west along the north bank of the Little River to the intersection of the west line of parcel

35-05-13-200-047.300-004; thence north along the west boundary line of parcel 35-05-13-200-047.300-004 to the southeast corner of parcel 35-05-13-200-047.600-004; thence west along the south boundary lines of parcels 35-05-13-200-047.600-004 and 35-05-13-200-047.500-004 to the northeast corner of parcel 35-05-13-200-010.900-004; thence south along the east boundary lines of parcels 35-05-13-200-010.900-004, 35-05-13-200-087.100-004, 35-05-13-200-087.000-004, 35-05-13-200-132.500-004, 35-05-13-200-087.600-004, 35-05-13-200-087.300-004, 35-05-13-200-087.200-004, 35-05-13-200-124.500-004, 35-05-13-200-124.600-004, 35-05-13-200-023.700-005 to the southeast corner of parcel 35-05-13-200-023.700-005; thence west along the south boundary lines of parcels 35-05-13-200-023.700-005, 35-05-14-100-513.300-005, 35-05-14-100-227.200-005, 35-05-14-100-289.300-005, 35-05-14-100-234.500-005 to the southwest corner of parcel 35-05-14-100-234.500-005; thence north along the west boundary lines of parcels 35-05-14-100-234.500-005, 35-05-14-100-156.500-005, 35-05-14-100-460.800-005, 35-05-14-100-291.800-005, 35-05-14-100-180.600-005, 35-05-14-100-429.200-005, 35-05-14-100-481.400-005, 35-05-14-100-428.100-005, 35-05-14-100-133.800-005, 35-05-14-100-228.000-005, 35-05-14-100-228.200-005 to the northwest corner of parcel 35-05-14-100-228.200-005; thence east along the north boundary line of parcel 35-05-14-100-228.200-005 to the northeast corner of parcel 35-05-14-100-228.200-005; thence north along the east boundary lines of parcels 35-05-14-100-022.100-005, 35-05-14-100-541.200-005, 35-05-14-100-253.200-005 to the intersection of the east boundary line extended to the south right of way of Norfolk and Southern Railroad; thence southwesterly along the south right of way line of Norfolk Southern Railroad to the intersection of the east right of way line of Condit St. thence southerly along the east right of way line of Condit St. to the north right of way State St.; thence west along the north right of way line of State St. to the intersection of the east line of "Magnetek TIF"; thence northerly along the east boundary of "Magnetek TIF" to the point of beginning.

AND

Area 5

Beginning at the intersection of the east right of way of SR 5 (S. Jefferson St.) and the south boundary line of "Marsh TIF"; thence southeast along the east right of way line of SR 5 (S. Jefferson St.) to the intersection of said right of way line to the west boundary line of parcel 35-05-23-100-020.801-004; thence north along the west boundary line of parcels 35-05-23-100-020.801-004, 35-05-23-100-020.800-004, 35-05-23-100-020.802-004, 35-05-23-100-125.300-004 to the northwest corner of parcel 35-05-23-100-125.300-004; thence east along the north boundary line of parcel 35-05-23-100-125.300-004 and 35-05-24-200-094.600-004 to the northeast corner of parcel 35-05-24-200-094.600-004 thence southeasterly along the east boundary line of parcel 35-05-24-200-094.600-004 to the intersection of the east boundary line extended of parcel 35-05-24-400-040.701-004; thence south along the east boundary line of parcel 35-05-24-400-040.701-004 to the southeast corner of parcel 35-05-24-400-040.701-004; thence west along the south boundary lines of parcels 35-05-24-400-040.701-004 and 35-05-24-400-040.700-004 to the southwest corner of parcel 35-05-24-400-040.700-004; thence southeasterly along the northern boundary lines of parcels 35-05-25-100-057.100-004, 35-05-25-100-035.200-004, 35-05-25-100-002.300-004, 35-05-25-100-099.500-004, 35-05-25-100-

044.000-004, 35-05-25-100-078.000-004, 35-05-25-100-140.500-004 to the northeast corner of parcel 35-05-25-100-140.500-004; thence south along the east boundary line of parcels 35-05-25-100-140.500-004, 35-05-25-100-020.500-004, 35-05-25-100-051.400-004, 35-05-25-100-069.400-004, 35-05-25-100-201.600-004, 35-05-25-100-201.501-004 to the southeast corner of parcel 35-05-25-100-201.501-004; thence west along the south boundary lines of parcels 35-05-25-100-201.501-004, 35-05-25-200-200.800-004 to the southwest corner of parcel 35-05-25-200-200.800-004; thence north along the west boundary lines of parcels 35-05-25-200-200.800-004 to a point on said boundary that intersects with the south boundary line extended of parcel 35-05-25-200-081.100-004; thence west along the south boundary line of parcel 35-05-25-200-081.100-004 to the northeast corner of parcel 35-05-25-200-169.600-004; thence south along the east boundary line of parcel 35-05-25-200-169.600-004 to the southeast corner of parcel 35-05-25-200-169.600-004; thence west along the south boundary line of parcel 35-05-25-200-169.600-004 to the east boundary line of parcel 35-05-26-100-158.300-004; thence south along the east boundary line of parcel 35-05-26-100-158.300-004 to the southeast corner of parcel 35-05-26-100-158.300-004; thence west along the south boundary lines of parcels 35-05-26-100-158.300-004, 35-05-26-100-118.700-004, 35-05-26-100-180.100-004, 35-05-26-200-023.900-004 to the southwest corner of parcel 35-05-26-200-023.900-004; thence north along the west boundary lines of parcels 35-05-26-200-023.900-004, 35-05-26-200-023.902-004, 35-05-26-200-023.901-004 to the northwest corner of parcel 35-05-26-200-023.901-004; thence east along the north boundary line of parcel 35-05-26-200-023.901-004 to the southwest corner of parcel 35-05-26-200-021.100-004; thence north along the west boundary line to the northwest corner of parcel 35-05-26-200-021.100-004; thence east along the north boundary lines of parcels 35-05-26-200-021.100-004, 35-05-26-100-013.101-004, 35-05-26-100-013.002-004, 35-05-26-100-013.000-004, 35-05-26-100-013.000-004, 35-05-26-100-067.500-004, 35-05-26-100-067.501-004, 35-05-25-200-044.200-004 to the northeast corner of parcel 35-05-25-200-044.200-004; thence northerly along the west boundary lines of parcels 35-05-24-300-155.607-004, 35-05-24-300-155.600-004, 35-05-24-300-155.601-004, 35-05-24-300-155.621-004, 35-05-25-200-182.622-004 to the northwest corner of parcel 35-05-25-200-182.622-004; thence west along the south boundary line of parcel 35-05-24-300-155.606-004 to the southwest corner of parcel 35-05-24-300-155.606-004; thence north along the west boundary lines of parcels 35-05-24-300-155.606-004, 35-05-24-300-155.600-004, 35-05-24-300-155.602-004 to the intersection of said west boundary line and the west right of way line of SR 5 (S. Jefferson St.); thence northwesterly along the west right of way line of SR 5 (S. Jefferson St.) to the intersection of said west right of way line and the south "Marsh TIF" boundary; thence easterly along the south "Marsh TIF" boundary to the place of beginning.

AND

Area 9

Beginning at the intersection of the southwest corner of the "Marsh TIF" and the southeast right of way of Etna Ave.; thence southeasterly along the northeast boundary lines of parcels 35-05-15-400-588.300-005, 35-05-15-400-244.200-005, 35-05-15-400-165.700-005, 35-05-15-400-429.800-005, 35-05-15-400-375.800-005 to the south east corner of parcel 35-05-15-400-375.800-005; thence west along the south boundary lines

of parcels 35-05-15-400-375.800-005, 35-05-15-400-429.800-005, 35-05-15-400-165.700-005, 35-05-15-400-588.300-005, 35-05-15-400-707.800-005, 35-05-15-400-567.100-005, 35-05-15-400-400.600-005, 35-05-15-400-551.500-005 to the northeast corner of parcel 35-05-15-400-248.000-005; thence southwesterly along the southeastern boundary lines of parcels 35-05-15-400-248.000-005, 35-05-15-400-125.200-005, 35-05-15-400-372.900-005, 35-05-15-400-594.400-005, 35-05-15-400-594.800-005, 35-05-15-400-298.100-005, 35-05-15-400-387.200-005, 35-05-15-400-110.200-005, 35-05-22-100-106.000-005, 35-05-22-100-302.300-005, 35-05-22-100-189.900-005, 35-05-22-100-189.800-005, 35-05-22-100-484.300-005, 35-05-22-100-038.000-005, 35-05-22-100-261.500-005, 35-05-22-100-668.700-005, 35-05-22-100-635.000-005, 35-05-22-100-543.800-005, 35-05-22-100-698.100-005, 35-05-22-100-503.400-005, 35-05-22-100-195.100-005, 35-05-22-100-455.100-005, 35-05-22-100-296.600-005 to the southeast corner of parcel 35-05-22-100-296.600-005; thence southeasterly along the southwestern boundary lines of parcels 35-05-22-100-296.600-005 extended and 35-05-22-100-004.100-005 to a point on said boundary line where the southeastern boundary line of parcel 35-05-22-100-559.400-005 extended intersects; thence southwesterly along the southeastern boundary line of parcel 35-05-22-100-559.400-005 to the southeast corner of parcel 35-05-22-100-559.400-005; thence northwesterly along the southwestern boundary line of Parcel 35-05-22-100-559.400-005 to its intersection with the northeast corner of parcel 35-05-22-100-633.400-005; thence southwesterly along the southeastern boundary lines of parcels 35-05-22-100-633.400-005, 35-05-22-100-340.100-005, 35-05-22-100-187.800-005, 35-05-22-100-372.800-005, 35-05-22-100-220.000-005, 35-05-22-100-699.900-005, 35-05-22-100-033.200-005, 35-05-22-100-033.300-005, 35-05-22-100-612.300-005, 35-05-22-100-716.800-005 to the southeast corner of parcel 35-05-22-100-716.800-005; thence southeasterly along the southwestern boundary line of parcel 35-05-22-100-329.900-005 to the southwest corner of parcel 35-05-22-100-482.200-005; thence southwesterly along the western boundary lines of parcels 35-05-22-100-412.100-005, 35-05-22-100-636.100-005, 35-05-22-100-544.600-005, 35-05-22-100-655.100-005, 35-05-22-100-663.100-005, 35-05-22-100-365.600-005, 35-05-22-100-663.000-005, 35-05-22-100-731.900-005, 35-05-22-100-412.000-005 to a point where said boundary line extended intersects with the north boundary line of parcel 35-05-22-100-670.100-005; thence west along the north boundary lines of parcels 35-05-22-100-670.100-005, 35-05-22-200-131.900-005, 35-05-22-200-131.800-005, 35-05-22-200-673.700-005, 35-05-22-200-553.100-005, 35-05-22-200-553.200-005, 35-05-22-200-362.000-005, 35-05-22-200-373.600-005, 35-05-22-200-373.500-005, 35-05-22-200-302.900-005, 35-05-22-200-406.200-005 to the northwest corner of parcel 35-05-22-200-406.200-005; thence south along the west boundary lines of parcel 35-05-22-200-406.200-005 to the southwest corner of parcel 35-05-22-200-406.200-005; thence west along the south boundary line of parcel 35-05-22-200-565.300-005 to a point where said boundary line intersects with the west boundary line of parcel 35-05-22-300-410.500-005 extended; thence south along the west boundary line of parcel 35-05-22-300-410.500-005 to the northwest corner of parcel 35-05-22-300-552.600-005; thence west to the northeast corner of parcel 35-05-22-300-198.100-005; thence south along the east boundary lines of parcels 35-05-22-300-198.100-005, 35-05-22-300-601.200-005, 35-05-22-300-521.600-005, 35-05-22-300-118.600-005 to the southeast corner of parcel 35-05-22-300-118.600-005; thence west along the south boundary line of parcel 35-05-22-300-118.600-005 to the east boundary line of parcel 35-05-22-300-001.400-005; thence south along the east boundary line of parcels 35-05-22-300-001.400-005 and 35-05-22-300-582.600-

005 to the southeast corner of parcel 35-05-22-300-582.600-005; thence west along the south boundary line of parcel 35-05-22-300-582.600-005 to the northeast corner of parcel 35-05-22-300-582.604-005; thence south along the east boundary of parcel 35-05-22-300-582.604-005 to the southeast corner of parcel 35-05-22-300-582.604-005; thence west along the southern boundary of parcel 35-05-22-300-582.604-005 to the southwest corner of parcel 35-05-22-300-582.604-005; thence north along the western boundary of parcel 35-05-22-300-582.604-005 to the northwest corner of parcel 35-05-22-300-582.604-005; thence west along the southern boundary of parcel 35-05-22-300-582.600-005 to the northwest corner of parcel 35-05-22-300-582.602-005; thence south along the west boundary of parcel 35-05-22-300-582.602-005 to the southwest corner of parcel 35-05-22-300-582.602-005; thence east along the northern boundary of parcels 35-05-22-300-545.600-005, 35-05-22-300-505.800-005, 35-05-22-300-505.900-005 and 35-05-22-300-104.100-005 to the northeast corner of parcel 35-05-22-300-104.100-005; thence south along the east boundary lines of parcels 35-05-22-300-104.100-005, 35-05-22-300-330.900-005, 35-05-22-300-346.500-005 to the southeast corner of parcel 35-05-22-300-346.500-005; thence west along the south boundary lines of parcels 35-05-22-300-346.500-005, 35-05-22-300-330.800-005, 35-05-22-300-330.900-005 to the northwest corner of parcel 35-05-22-300-330.900-005; thence continuing along the southern boundary of Waterworks Road to its intersection with the eastern boundary line extended of Parcel 35-05-27-200-028.100-005; thence southerly along the eastern boundary line of parcel 35-05-27-200-028.100-005 to the south corner of parcel 35-05-27-200-028.100-005; thence northwesterly along the western boundary line of parcel 35-05-27-200-028.100-005 to the northwestern corner of parcel 35-05-27-200-028.100-005; thence northerly along the western boundary line of parcel 35-05-27-200-028.100-005 to the northwest corner of parcel 35-05-27-200-028.100-005; thence west along the south boundary line of parcel 35-05-22-300-027.900-005 to the southwest corner of parcel 35-05-22-300-027.900-005; thence north along the west boundary line of parcel 35-05-22-300-027.900-005 to the northwest corner of parcel 35-05-22-300-027.900-005; thence west along the south boundary line of parcel 35-05-22-300-081.200-005 to the southwest corner of 35-05-22-300-081.200-005; thence north along the west boundary line of parcel 35-05-22-300-081.200-005 to the northwest corner of parcel 35-05-22-300-081.200-005; thence east along the north boundary line of parcel 35-05-22-300-081.200-005 to the southwest corner of parcel 35-05-22-300-342.600-005; thence north along the west boundary lines of parcels 35-05-22-300-342.600-005, 35-05-22-300-696.900-005, 35-05-22-300-027.500-005, 35-05-22-300-346.600-005, 35-05-22-300-006.600-005 to the northwest corner of parcel 35-05-22-300-006.600-005; thence east along the north line of parcel 35-05-22-300-006.600-005 to the southwest corner of parcel 35-05-22-300-149.600-005; thence north along the west boundary line of parcel 35-05-22-300-149.600-005 to the northwest corner of parcel 35-05-22-300-149.600-005; thence west along the south boundary line of parcel 35-05-22-300-408.101-005 to the southwest corner of parcel 35-05-22-300-408.101-005; thence north along the west boundary lines of parcels 35-05-22-300-408.101-005 and 35-05-22-300-408.100-005 to the northwest corner of parcel 35-05-22-300-408.100-005; thence southeasterly along the north boundary line of parcel 35-05-22-300-408.100-005 to the southwest corner of parcel 35-05-22-300-205.200-005; thence north along the west boundary line of parcel 35-05-22-300-205.200-005 to the northwest corner of parcel 35-05-22-300-205.200-005; thence northeasterly along the west boundary line of parcel 35-05-22-300-087.500-005 to the northwest corner of parcel 35-05-22-300-087.500-005, thence west along the north boundary line of parcel

35-05-22-300-426.200-005 to a point where the said boundary line intersects with the west boundary line of parcel 35-05-22-300-461.000-005 extended; thence north along the west boundary line of parcel 35-05-22-300-461.000-005; thence east along the north boundary lines of parcels 35-05-22-300-461.000-005, 35-05-22-300-274.400-005, 35-05-22-300-233.101-005 to the northeast corner of parcel 35-05-22-300-233.101-005; thence north along the west boundary lines of parcels 35-05-22-200-506.800-005 and 35-05-22-200-255.600-005 to the northwest corner of parcel 35-05-22-200-255.600-005; thence east along the north boundary lines of parcels 35-05-22-200-255.600-005, 35-05-22-200-378.800-005, 35-05-22-200-444.600-005, 35-05-22-200-290.400-005, 35-05-22-200-582.400-005, 35-05-22-200-490.100-005 to a point where said boundary line intersects with the west boundary line of parcel 35-05-22-200-521.400-005; thence north along the west boundary line of parcel 35-05-22-200-521.400-005 to the northwest corner of parcel 35-05-22-200-521.400-005; thence east along the north boundary lines of parcels 35-05-22-200-521.400-005 and 35-05-22-200-695.800-005 to a point where said boundary line intersects with the west boundary line of parcel 35-05-22-200-067.200-005; thence north along the west boundary lines of parcels 35-05-22-200-067.200-005, 35-05-22-200-306.900-005, 35-05-22-200-067.600-005, 35-05-22-200-551.200-005, 35-05-22-200-307.100-005, 35-05-22-200-021.400-005, 35-05-22-200-537.600-005, 35-05-22-200-537.500-005, 35-05-22-200-203.501-005, 35-05-22-200-203.500-005 to the northwest corner of parcel 35-05-22-200-203.500-005; thence east along the north line of parcel 35-05-22-200-203.500-005 to the southeast corner of parcel 35-05-22-200-434.700-005; thence north along the east boundary lines of parcels 35-05-22-200-434.700-005, 35-05-22-200-013.500-005, 35-05-22-200-568.400-005, 35-05-22-200-178.700-005, 35-05-22-200-186.700-005, 35-05-22-200-058.800-005, 35-05-22-200-310.300-005 to the northeast corner of parcel 35-05-22-200-310.300-005; thence east along the north boundary line of parcel 35-05-22-100-284.700-005 to the northeast corner of parcel 35-05-22-100-284.700-005; thence northeasterly along the east boundary lines of parcels 35-05-22-100-277.800-005, 35-05-22-100-278.500-005, 35-05-22-100-661.300-005, 35-05-22-100-589.200-005 to the northeast corner of parcel 35-05-22-100-589.200-005; thence east along the north boundary lines of parcels 35-05-22-100-037.900-005, 35-05-22-100-419.800-005, 35-05-22-100-693.400-005, 35-05-22-100-062.600-005 to the north east corner of parcel 35-05-22-100-062.600-005; thence northerly to the southwest corner of parcel 35-05-15-400-321.600-005; thence northeasterly along the west boundary lines of parcels 35-05-15-400-321.600-005, 35-05-15-400-037.700-005, 35-05-15-400-683.900-005, 35-05-15-400-407.800-005, 35-05-15-400-623.800-005, 35-05-15-400-063.400-005, 35-05-15-400-618.500-005, 35-05-15-400-594.900-005, 35-05-15-400-511.400-005, 35-05-15-400-301.900-005, 35-05-15-400-356.000-005 to the northwest corner of parcel 35-05-15-400-356.000-005; thence northwesterly along the northeastern boundary line of parcel 35-05-15-400-412.500-005 to the north corner of parcel 35-05-15-400-412.500-005; thence northeasterly along the northwestern boundary lines of parcels 35-05-15-400-032.000-005, 35-05-15-400-491.600-005, 35-05-15-400-633.900-005, 35-05-15-400-574.500-005 to the point where said boundary line extended intersects with the western boundary of the "Marsh TIF"; thence southeasterly along the western boundary of the "Marsh TIF" to the point of beginning.

AND

Area 8

Beginning at a point where the western boundary line of the "Marsh TIF" intersects with the south river bank of the Little River; thence westerly along the south river bank of said Little River to the northwest corner of parcel 35-05-15-300-093.000-005; thence north across said river to the southeast corner of parcel 35-05-21-100-123.600-005 thence northerly along the east boundary line of parcel 35-05-21-100-123.600-005 to the point where said boundary line intersects with the south boundary line of parcel 35-05-15-300-750.900-005; thence west along the south boundary line of parcel 35-05-15-300-750.900-005 to the southwest corner of parcel 35-05-15-300-750.900-005; thence north along the west boundary line to the northwest corner of parcel 35-05-15-300-750.900-005; thence west along the south boundary line of Memorial Park to the southwest corner of said parcel; thence north along the west boundary line of said parcel to the north right of way line of W. Park Dr.; thence west along the north right of way line of W. Park Dr. to the east right of way line of Hitzfield st.; thence northwesterly along the east right of way line of Hitzfield St. to the south right of way line of Memorial Lane; thence northeasterly along the south right of way line of Memorial Lane to a point where said right of way line intersects with the east right of way line of Bartlett St.; thence northwesterly along the east right of way line of Bartlett St. to the south right of way line of St. Felix Dr.; thence northeasterly along the south right of way line of St. Felix Dr. to the northeast corner of Memorial Park; thence southeasterly along the east line of Memorial Park to the northwest corner of parcel 35-05-15-300-724.600-005; thence easterly along the north boundary line of parcel 35-05-15-300-724.600-005 to the northeast corner of parcel 35-05-15-300-724.600-005; thence southerly along the eastern boundary of parcel 35-05-15-300-724.600-005 to the northeast corner of parcel 35-05-15-300-542.800-005; thence easterly along the north boundary lines of parcels 35-05-15-300-542.901-005, 35-05-15-300-542.900-005, 35-05-15-300-477.600-005, 35-05-15-300-625.000-005, 35-05-15-300-528.100-005, 35-05-15-300-698.200-005, 35-05-15-300-451.000-005, 35-05-15-300-186.000-005, 35-05-15-300-038.300-005 to the northeast corner of parcel 35-05-15-300-038.300-005; thence southerly along the east boundary lines of parcels 35-05-15-300-038.300-005, 35-05-15-300-272.200-005, 35-05-15-300-536.800-005, 35-05-15-300-597.600-005, 35-05-15-300-185.900-005, 35-05-15-100-608.701-005 to the southeast corner of parcel 35-05-15-100-608.701-005; thence easterly along the south boundary lines of parcels 35-05-15-400-025.900-005, 35-05-15-400-009.400-005, 35-05-15-400-450.300-005, 35-05-15-400-586.400-005, 35-05-15-400-559.200-005, 35-05-15-400-142.000-005, 35-05-15-400-651.600-005, 35-05-15-400-144.900-005, 35-05-15-400-094.800-005, 35-05-15-400-157.900-005, 35-05-15-400-694.000-005 to the southeast corner of parcel 35-05-15-400-694.000-005; thence northwesterly along the east boundary lines of parcels 35-05-15-400-694.000-005, 35-05-15-400-437.300-005, 35-05-15-400-157.900-005, 35-05-15-400-121.300-005, 35-05-15-400-443.400-005, 35-05-15-100-607.900-005, 35-05-15-100-502.200-005, 35-05-15-100-322.600-005, 35-05-15-100-129.900-005, 35-05-15-100-214.000-005, 35-05-15-100-538.900-005, 35-05-15-100-609.800-005, 35-05-15-100-623.700-005 to the southeast corner of parcel 35-05-15-100-073.100-005; thence easterly along the south boundary lines of parcels 35-05-15-100-514.300-005, 35-05-15-100-056.400-005, 35-05-15-100-218.400-005, 35-05-15-100-232.400-005, 35-05-15-100-506.500-005, 35-05-15-100-034.200-005, 35-05-15-100-337.900-005, 35-05-15-100-552.200-005 to the southeast corner of parcel 35-05-15-100-552.200-005; thence northwesterly along the west right of way line of SR 5 (N.

Jefferson St.) to a point where said line intersects with the south boundary line of the "North TIF"; thence easterly along the south boundary line of "North TIF" to the intersection of said boundary line with the east right of way line of SR 5 (N. Jefferson St.); thence southeasterly along the east right of way line of SR 5 (N. Jefferson St.) to the southwest corner of parcel 35-05-15-100-621.100-005; thence easterly along the south boundary lines of parcels 35-05-15-100-621.100-005, 35-05-15-100-621.000-005, 35-05-15-100-708.100-005 to the southwest corner of parcel 35-05-15-100-708.000-005; thence southeasterly to the northwest corner of parcel 35-05-15-100-309.000-005; thence along the west boundary lines of parcels 35-05-15-100-309.000-005, 35-05-15-100-271.800-005, 35-05-15-100-202.000-005, 35-05-15-100-202.100-005, 35-05-15-100-202.200-005 to the southwest corner of parcel 35-05-15-100-202.200-005; thence easterly along the south boundary lines of parcels 35-05-15-100-202.200-005, 35-05-15-100-014.600-005, 35-05-15-100-014.500-005 to the southwest corner of parcel 35-05-15-100-122.200-005; thence southeasterly along the west boundary lines of parcels 35-05-15-100-414.500-005, 35-05-15-100-702.100-005, 35-05-15-100-314.500-005, 35-05-15-100-721.000-005, 35-05-15-100-089.300-005, 35-05-15-100-705.400-005, 35-05-15-100-429.500-005, 35-05-15-100-399.200-005, 35-05-15-100-015.900-005, 35-05-15-100-705.800-005, 35-05-15-100-174.600-005, 35-05-15-100-095.600-005, 35-05-15-100-327.800-005 to a point where said boundary line extended intersects with parcel 35-05-15-100-315.001-005; thence northeasterly along the north boundary line of parcel 35-05-15-100-315.001-005 to the northwest corner of parcel 35-05-14-200-532.600-005; thence south along the west boundary lines of parcels 35-05-14-200-532.600-005, 35-05-14-200-352.400-005, 35-05-14-200-314.900-005, 35-05-14-300-739.500-005, 35-05-14-300-147.500-005, 35-05-14-300-716.000-005, 35-05-14-300-716.100-005, 35-05-14-300-203.700-005 to the northwest corner of parcel 35-05-14-300-190.100-005; thence west along the north boundary line of parcel 35-05-14-300-400.800-005; thence south along the west boundary line of parcel 35-05-14-300-400.800-005 to the intersection of the north boundary line of "Marsh TIF"; thence westerly along the north boundary line of "Marsh TIF" to the point of beginning.