

ORDINANCE NO. 2007-05

**AN ORDINANCE TO AMEND THE HUNTINGTON COUNTY
OFFICIAL ZONING MAP**

BE IT ORDAINED, by the County Commissioners for Huntington County, Huntington, Indiana, in meeting duly assembled;


WHEREAS, the County Commissioners for Huntington County considered an application filed by SNJ Ventures LLC/Midwest Texans to amend the Official Zoning Map as to certain real estate from A (agriculture) to M-1 (light manufacturing) of the property located north of the Huntington Municipal Airport (approximately 4.273 acres), Huntington, Indiana.


WHEREAS, the Huntington County Plan Commission considered Docket PC-07-004, a petition to amend the Huntington County Zoning Map. A record of the petition and Plan Commission action sending an favorable recommendation is attached hereto and incorporated by reference as "Exhibit A".

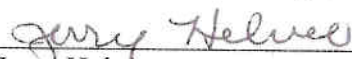
NOW, THERE FORE BE IT ORDAINED, by the Board of Commissioners of Huntington County, Indiana, that the Official Zoning Map of Huntington County be, and is hereby, amended by executing the changes of A (agriculture) to M-1 (light manufacturing) of the property located north of the Huntington Municipal Airport (approximately 4.273 acres), Huntington, Indiana.

Approved by the Board of County Commissioners of Huntington, Indiana, this

4th day of June 2007.


Richard Brubaker


Steven Updike


Jerry Helvie

Board of County Commissioners
Huntington County
Huntington, Indiana

ATTEST:


Donald D. Schoeff
Huntington County Auditor

Huntington County, Indiana

GEOGRAPHIC INFORMATION SYSTEM

[HOME](#) | [GIS](#) | [PRIVACY POLICY](#) | [DISCLAIMER](#) | [HELP](#)

[\[Toggle Overview\]](#)

[\[Send Feedback\]](#)

[ABOUT](#) | [SEARCH](#) | [LAYER](#) | [LEGEND](#)

Property Detail

- Select different property from current search.
- Start new search.
- Comparable Search.
- Zoom to Property on Map.
- Property Detail Printable Map Page.
- More Property Information.
- Assessor's Office Property Record Card.
- *Help on Printer Settings for Reports*
- Mailing List (County Use Only, password protected).

Parcel ID: **35-05-25-200-182.626-005**

Property

Address:

Property Owner: Moser, Keith W & Cathleen S

1325 Warren Rd

Huntington, IN 46750

Legal Description: N NW SEC 25 4.273AC (acreage change per survey)

Today's Date: 5/31/2007

Record Last Update: 4/12/2007

Map provided by Huntington Co GIS - 2007

0 457ft

Huntington County, Indiana

GEOGRAPHIC INFORMATION SYSTEM

[\[Toggle Overview\]](#) [\[Send Feedback\]](#)



Map provided by Huntington Co GIS - 2007

[HOME](#) | [GIS](#) | [PRIVACY POLICY](#) | [DISCLAIMER](#) | [HELP](#)

[ABOUT](#) | [SEARCH](#) | [LAYER](#) | [LEGEND](#)

Property Detail

- Select different property from current search.
- Start new search.
- Comparable Search.
- Zoom to Property on Map.
- Property Detail Printable Map Page.
- More Property Information.
- Assessor's Office Property Record Card.
- [Help on Printer Settings for Reports](#)
- Mailing List (County Use Only, password protected).

Parcel ID: **35-05-25-200-182.626-005**

Property Address:

Property Owner: Moser, Keith W & Cathleen S
1325 Warren Rd
Huntington, IN46750

Legal Description:
N NW SEC 25 4.273AC (acreage change per survey)

Today's Date: 5/31/2007

Record Last Update: 4/12/2007