

PRECINCT ESTABLISHMENT ORDER

ORDINANCE 2007-01

(AFFECTING PRECINCTS HUNTINGTON 11A AND 4 AND JACKSON 1, 2 AND 3 TO ACCOMMODATE ANNEXATIONS TO ROANOKE AND HUNTINGTON)

Whereas, pursuant to Indiana Code 3-11-1.5, the Board of Commissioners is required to modify the boundaries of precincts in Huntington County in order to comply with the directives of Indiana Law; and,

Whereas, certain changes have occurred with legislative districts and municipal boundaries in Huntington County requiring the need to revise and update the existing precinct boundaries in Huntington County and to file with the Indiana Election Commission updated Precinct Summary Statements and updated Precinct Boundary Maps.

Whereas, a draft Precinct Establishment Order, updated Precinct Summary Statements and updated Precinct Boundary Maps were submitted to the Indiana Election Commission and approved by the Commission by Order 2007-2, dated January 31, 2007.

Now therefore, be it ordered by the Board of Commissioners of Huntington County as follows:


Huntington County, Indiana, by and through its Board of Commissioners hereby establishes voting precincts for the County as set forth in the Precinct Boundary Maps and Precinct Summary Statements made a part of this Order. Said Precinct Boundary Maps and Precinct Summary Statements shall be maintained by the Clerk of the Huntington Circuit Court.


The proposed precincts having been reviewed and approved by the Indiana Election Commission on January 31, 2007, shall become effective upon adoption of this Ordinance.

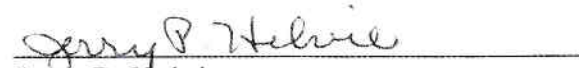
The Clerk shall file a copy of this Ordinance with the Indiana Election Commission within seven (7) days of adoption and shall publish notice of the Precinct Establishment Order as provided under Indiana Law and shall file a proof of publication

with the Indiana Election Commission within forty-five (45) days after publication.

Ordered and approved this 12 day of February, 2007.


Richard W. Brubaker


Steven D. Updike


Jerry P. Helvie

**PRECINCT SUMMARY STATEMENT**

(IEC-8)

State Form 13332 (07/7-06)

Indiana Election Commission

Commission (IC 3-11-1.5-15)

Name of County **HUNTINGTON**

INSTRUCTIONS: See Indiana Code 3-11-1.5-25 for periods during which precinct boundary changes may NOT take effect.

Indiana Code 3-11-1.5-15 requires that a county include the following items in a proposed precinct establishment order submitted to the Indiana Election Division:

1. A map of each precinct to be established by the proposed order. A county may submit these maps in electronic form.
2. A description of the boundaries of each precinct to be established by the proposed order that identifies any census blocks located entirely within the precinct.
3. An estimated number of voters in each precinct to be established by the proposed order, based on the registration records maintained by the county voter registration office.
4. A statement designating a polling place for the precinct that complies with the polling place accessibility requirements.
5. Any additional information required by rules adopted by the Indiana Election Commission under IC 4-22-2.

General Precinct Information

1. Name Of Proposed Precinct HUNTINGTON 11A		2. Is this a new precinct? <input type="checkbox"/> Yes <input checked="" type="checkbox"/> No		3. Election Division & STID Number (To Be Completed By Election Division)	
4. District Information Congressional 5TH Indiana Senate 17TH Indiana House 50TH					
5. Number Of Active Voters (IC 3-5-2-1.7) 660		6. Number Of Inactive Voters 46		7. Number Of Registered Voters (Must Equal Total Of Active And Inactive Voters) 706	
8. Total Number Of Precincts In The County If Submission Is Approved 34 Voting Precincts 1 Non-Voting Precincts					
9. Date Of County Executive's Adopted Order			10. Date Of First Election After Precincts Are Approved MAY 8, 2007		
11. Precincts Affected By This Proposed Order (Complete a Precinct Summary Statement for each precinct. Please note that when changing boundaries of one precinct you will need to complete a separate IEC-8 for any other precinct affected by the change.) HUNTINGTON 4, HUNTINGTON 11A					
12. List Any Attached Documents (i.e. map 6 of 20 maps, etc.)					

Does any portion of the newly established precinct split or divide any of the following?

	Yes	No
13. School Corporation District Boundary		<input checked="" type="checkbox"/>
14. City or Town Boundary		<input checked="" type="checkbox"/>
15. City or Town Council District Boundary		<input checked="" type="checkbox"/>
16. Census Block Boundary	<input checked="" type="checkbox"/>	
17. Other (Please Describe)		

Method of Voting

18. ☐ Optical Scan Ballot Card ☐ Electronic ☒ Combination (Please Specify): **OPTICAL FOR ABSENTEE/ELECTRONIC-MACHINE**

19. What is the designated location and address for the polling place for this precinct?

**MOOSE LODGE
390 FRONTAGE ROAD
HUNTINGTON, IN 46750**

(NOTE: This designation of a polling place remains in effect until later action by the county executive under state law.)

20. Does this polling place meet Indiana's polling place accessibility requirements? ☒ Yes ☐ No

Precinct Change Reason

21. Briefly state the reason for the precinct change. (Attach additional sheet if necessary.)

ANNEXATION INTO CITY/TOWN LIMITS

Additional Information

22. Name and Contact Information Of County Election Staff Person Who Prepared This Form:

**FRAN FELTS 260-358-4820 fran.felts@huntington.in.us
Voter Registration Deputy Clerk**

23. Does the county have access to Geographic Information System (GIS)? ☒ Yes ☐ No

Name and Contact Information Of County GIS Staff:

Mike Snelling 250-358-4859 mike.snelling@huntington.in.us

24. Does the county use Census Tiger files? ☐ Yes ☒ No

State Office Use Only

25. Type Of Geographic Files Used by County (If Known By Staff Of The Indiana Election Division Or Office Of Census Data)

**PRECINCT SUMMARY STATEMENT**

(IEC-8)

State Form 13277 (R7/7-06)

Indiana Election Commission (IC 3-11-1.5-15)

Name of County **HUNTINGTON**

INSTRUCTIONS: See Indiana Code 3-11-1.5-25 for periods during which precinct boundary changes may NOT take effect.
Indiana Code 3-11-1.5-15 requires that a county include the following items in a proposed precinct establishment order submitted to the Indiana Election Division:
1. A map of each precinct to be established by the proposed order. A county may submit these maps in electronic form.
2. A description of the boundaries of each precinct to be established by the proposed order that identifies any census blocks located entirely within the precinct.
3. An estimated number of voters in each precinct to be established by the proposed order, based on the registration records maintained by the county voter registration office.
4. A statement designating a polling place for the precinct that complies with the polling place accessibility requirements.
5. Any additional information required by rules adopted by the Indiana Election Commission under IC 4-22-2.

General Precinct Information

1. Name Of Proposed Precinct HUNTINGTON 4		2. Is this a new precinct? <input type="checkbox"/> Yes <input checked="" type="checkbox"/> No	3. Election Division & STFID Number (To Be Completed By Election Division)
4. District Information Congressional 5TH Indiana Senate 17TH Indiana House 50TH			
5. Number Of Active Voters (IC 3-5-2-1.7) 661	6. Number Of Inactive Voters 123	7. Number Of Registered Voters (Must Equal Total Of Active And Inactive Voters) 784	
8. Total Number Of Precincts In The County If Submission Is Approved 34 Voting Precincts 1 Non-Voting Precincts			
9. Date Of County Executive's Adopted Order		10. Date Of First Election After Precincts Are Approved MAY 8, 2007	
11. Precincts Affected By This Proposed Order (Complete a Precinct Summary Statement for each precinct. Please note that when changing boundaries of one precinct you will need to complete a separate IEC-8 for any other precinct affected by the change.) HUNTINGTON 4, HUNTINGTON 11A			
12. List Any Attached Documents (i.e. map of 20 maps, etc.)			

Does any portion of the newly established precinct split or divide any of the following?☒ Yes ☒ No

13. School Corporation District Boundary	<input type="checkbox"/>	<input checked="" type="checkbox"/>
14. City or Town Boundary	<input type="checkbox"/>	<input checked="" type="checkbox"/>
15. City or Town Council District Boundary	<input type="checkbox"/>	<input checked="" type="checkbox"/>
16. Census Block Boundary	<input checked="" type="checkbox"/>	<input type="checkbox"/>
17. Other (Please Describe)	<input type="checkbox"/>	<input type="checkbox"/>

Method of Voting

18. ☐ Optical Scan Ballot Card ☐ Electronic ☒ Combination (Please Specify) **OPTICAL FOR ABSENTEE/ELECTRONIC-MAC**

19. What is the designated location and address for the polling place for this precinct?

**UNITED BRETHREN CHURCH/COLLEGE PARK
1946 COLLEGE AVENUE
HUNTINGTON, IN 46750**

(NOTE: This designation of a polling place remains in effect until later action by the county executive under state law.)

20. Does this polling place meet Indiana's polling place accessibility requirements? ☒ Yes ☐ No

Precinct Change Reason

21. Briefly state the reason for the precinct change. (Attach additional sheet if necessary.)

ANNEXATION INTO CITY/TOWN LIMITS

Additional Information

22. Name and Contact Information Of County Election Staff Person Who Prepared This Form:

**FRAN FELTS 260-358-4820 fran.felts@huntington.in.us
Voter Registration Deputy Clerk**

23. Does the county have access to Geographic Information System (GIS)? ☒ Yes ☐ No

Name and Contact Information Of County GIS Staff:

Mike Snelling 250-358-4859 mike.snelling@huntington.in.us

24. Does the county use Census Tiger files? ☐ Yes ☒ No

State Office Use Only

25. Type Of Geographic Files Used by County (if Known By Staff Of The Indiana Election Division Or Office Of Census Data)

**PRECINCT SUMMARY STATEMENT**

(IEC-3)

State Form 13332 (R7/7-06)

Indiana Election Commission (IC 3-11-1.5-15)

Name of County **HUNTINGTON**

INSTRUCTIONS: See Indiana Code 3-11-1.5-25 for periods during which precinct boundary changes may NOT take effect.
Indiana Code 3-11-1.5-15 requires that a county include the following items in a proposed precinct establishment order submitted to the Indiana Election Division:

1. A map of each precinct to be established by the proposed order. A county may submit these maps in electronic form.
2. A description of the boundaries of each precinct to be established by the proposed order that identifies any census blocks located entirely within the precinct.
3. An estimated number of voters in each precinct to be established by the proposed order, based on the registration records maintained by the county voter registration office.
4. A statement designating a polling place for the precinct that complies with the polling place accessibility requirements.
5. Any additional information required by rules adopted by the Indiana Election Commission under IC 4-22-2.

General Precinct Information

1. Name Of Proposed Precinct JACKSON 3		2. Is this a new precinct? <input type="checkbox"/> Yes <input checked="" type="checkbox"/> No	3. Election Division & STFD Number (To Be Completed By Election Division)
4. District Information Congressional 5TH Indiana Senate 17TH Indiana House 50TH			
5. Number Of Active Voters (IC 3-5-2-1.7) 963	6. Number Of Inactive Voters 180	7. Number Of Registered Voters (Must Equal Total Of Active And Inactive Voters) 1143	
8. Total Number Of Precincts In The County If Submission Is Approved 34 Voting Precincts 1 Non-Voting Precincts			
9. Date Of County Executive's Adopted Order		10. Date Of First Election After Precincts Are Approved MAY 8, 2007	
11. Precincts Affected By This Proposed Order (Complete a Precinct Summary Statement for each precinct. Please note that when changing boundaries of one precinct you will need to complete a separate IEC-8 for any other precinct affected by the change.) JACKSON 1, JACKSON 2, JACKSON 3			
12. List Any Attached Documents (i.e. map 6 of 20 maps, etc.)			

Does any portion of the newly established precinct split or divide any of the following?

Yes	No
<input type="checkbox"/>	<input checked="" type="checkbox"/>
<input type="checkbox"/>	<input checked="" type="checkbox"/>
<input type="checkbox"/>	<input checked="" type="checkbox"/>
<input checked="" type="checkbox"/>	<input type="checkbox"/>
<input type="checkbox"/>	<input type="checkbox"/>

13. School Corporation District Boundary

14. City or Town Boundary

15. City or Town Council District Boundary

16. Census Block Boundary

17. Other (Please Describe)

Method of Voting

18. ☐ Optical Scan Ballot Card ☐ Electronic ☒ Combination (Please Specify): **OPTICAL FOR ABSENTEE/ELECTRONIC-MACH**

19. What is the designated location and address for the polling place for this precinct?

**AMERICAN LEGION POST 160
1122 N MAIN STREET, P O BOX 331
ROANOKE, IN 46783**

(NOTE: This designation of a polling place remains in effect until later action by the county executive under state law.)

20. Does this polling place meet Indiana's polling place accessibility requirements? ☒ Yes ☐ No**Precinct Change Reason**

21. Briefly state the reason for the precinct change. (Attach additional sheet if necessary.)

ANNEXATION INTO CITY/TOWN LIMITS**Additional Information**

22. Name and Contact Information Of County Election Staff Person Who Prepared This Form:

**FRAN FELTS 260-358-4820 fran.felts@huntington.in.us
Voter Registration Deputy Clerk**

23. Does the county have access to Geographic Information System (GIS)? ☒ Yes ☐ No

Name and Contact Information Of County GIS Staff:

Mike Snelling 250-358-4859 mike.snelling@huntington.in.us

24. Does the county use Census Tiger files? ☐ Yes ☒ No**State Office Use Only**

25. Type Of Geographic Files Used by County (If Known By Staff Of The Indiana Election Division Or Office Of Census Data)



PRECINCT SUMMARY STATEMENT

(IEC-3)

State Form 1337 7/7-06)

Indiana Election Commission (IC 3-11-1.5-15)

Name of County **HUNTINGTON**

- INSTRUCTIONS: See Indiana Code 3-11-1.5-25 for periods during which precinct boundary changes may NOT take effect.
Indiana Code 3-11-1.5-15 requires that a county include the following items in a proposed precinct establishment order submitted to the Indiana Election Division:
1. A map of each precinct to be established by the proposed order. A county may submit these maps in electronic form.
 2. A description of the boundaries of each precinct to be established by the proposed order that identifies any census blocks located entirely within the precinct.
 3. An estimated number of voters in each precinct to be established by the proposed order, based on the registration records maintained by the county voter registration office.
 4. A statement designating a polling place for the precinct that complies with the polling place accessibility requirements.
 5. Any additional information required by rules adopted by the Indiana Election Commission under IC 4-22-2.

General Precinct Information

1. Name Of Proposed Precinct JACKSON 2		2. Is this a new precinct? <input type="checkbox"/> Yes <input checked="" type="checkbox"/> No		3. Election Division & STFID Number (To Be Completed By Election Division)	
4. District Information Congressional 5TH Indiana Senate 17TH Indiana House 50TH					
5. Number Of Active Voters (IC 3-5-2-1.7) 838		6. Number Of Inactive Voters 110		7. Number Of Registered Voters (Must Equal Total Of Active And Inactive Voters) 948	
8. Total Number Of Precincts In The County If Submission Is Approved 34 Voting Precincts 1 Non-Voting Precincts					
9. Date Of County Executive's Adopted Order			10. Date Of First Election After Precincts Are Approved MAY 8, 2007		
11. Precincts Affected By This Proposed Order (Complete a Precinct Summary Statement for each precinct. Please note that when changing boundaries of one precinct you will need to complete a separate IEC-3 for any other precinct affected by the change.) JACKSON 1, JACKSON 2, JACKSON 3					
12. List Any Attached Documents (i.e. map 6 of 20 maps, etc.)					

Does any portion of the newly established precinct split or divide any of the following?	Yes	No
13. School Corporation District Boundary		<input checked="" type="checkbox"/>
14. City or Town Boundary		<input checked="" type="checkbox"/>
15. City or Town Council District Boundary		<input checked="" type="checkbox"/>
16. Census Block Boundary	<input checked="" type="checkbox"/>	
17. Other (Please Describe)		

Method of Voting

18. <input type="checkbox"/> Optical Scan Ballot Card <input type="checkbox"/> Electronic <input checked="" type="checkbox"/> Combination (Please Specify): OPTICAL FOR ABSENTEE/ELECTRONIC-MACHINE
19. What is the designated location and address for the polling place for this precinct? AMERICAN LEGION POST 160 1122 N MAIN STREET, PO BOX 331 ROANOKE, IN 46783
(NOTE: This designation of a polling place remains in effect until later action by the county executive under state law.)
20. Does this polling place meet Indiana's polling place accessibility requirements? <input checked="" type="checkbox"/> Yes <input type="checkbox"/> No

Precinct Change Reason

21. Briefly state the reason for the precinct change. (Attach additional sheet if necessary.) ANNEXATION INTO CITY/TOWN LIMITS
--

Additional Information

22. Name and Contact Information Of County Election Staff Person Who Prepared This Form: FRAN FELTS 260-358-4820 fran.felts@huntington.in.us Voter Registration Deputy Clerk
23. Does the county have access to Geographic Information System (GIS)? <input checked="" type="checkbox"/> Yes <input type="checkbox"/> No Name and Contact Information Of County GIS Staff: Mike Snelling 250-358-4859 mike.snelling@huntington.in.us
24. Does the county use Census Tiger files? <input type="checkbox"/> Yes <input checked="" type="checkbox"/> No
25. Type Of Geographic Files Used by County (If Known By Staff Of The Indiana Election Division Or Office Of Census Data)

**PRECINCT SUMMARY STATEMENT**

(IEC-8)

State Form 13337 (R77-06)

Indiana Election

Commission (IC 3-11-1.5-15)

Name of County

HUNTINGTON

INSTRUCTIONS: See Indiana Code 3-11-1.5-25 for periods during which precinct boundary changes may NOT take effect.

- Indiana Code 3-11-1.5-15 requires that a county include the following items in a proposed precinct establishment order submitted to the Indiana Election Division:
1. A map of each precinct to be established by the proposed order. A county may submit these maps in electronic form.
 2. A description of the boundaries of each precinct to be established by the proposed order that identifies any census blocks located entirely within the precinct.
 3. An estimated number of voters in each precinct to be established by the proposed order, based on the registration records maintained by the county voter registration office.
 4. A statement designating a polling place for the precinct that complies with the polling place accessibility requirements.
 5. Any additional information required by rules adopted by the Indiana Election Commission under IC 4-22-2.

General Precinct Information

1. Name Of Proposed Precinct

JACKSON 1

2. Is this a new precinct?

☐ Yes ☒ No3. Election Division & STFD Number
(To Be Completed By Election Division)

4. District Information

Congressional **5TH**Indiana Senate **17TH**Indiana House **50TH**

5. Number Of Active Voters (IC 3-5-2-1.7)

690

6. Number Of Inactive Voters

84

7. Number Of Registered Voters (Must Equal Total Of Active And Inactive Voters)

774

8. Total Number Of Precincts In The County If Submission Is Approved

34

Voting Precincts

1

Non-Voting Precincts

9. Date Of County Executive's Adopted Order

10. Date Of First Election After Precincts Are Approved

MAY 8, 2007

11. Precincts Affected By This Proposed Order (Complete a Precinct Summary Statement for each precinct. Please note that when changing boundaries of one precinct you will need to complete a separate IEC-8 for any other precinct affected by the change.)

JACKSON 1, JACKSON 2, JACKSON 3

12. List Any Attached Documents (i.e. map 6 of 20 maps, etc.)

Does any portion of the newly established precinct split or divide any of the following? ☒ Yes ☒ No

13. School Corporation District Boundary

☒

14. City or Town Boundary

☒

15. City or Town Council District Boundary

☒

16. Census Block Boundary

☒

17. Other (Please Describe)

Method of Voting

18.

☐ Optical Scan Ballot Card ☐ Electronic ☒ Combination (Please Specify): **OPTICAL FOR ABSENTEE/ELECTRONIC-MACH**

19. What is the designated location and address for the polling place for this precinct?

AMERICAN LEGION POST 160**1122 N MAIN STREET****P O BOX 331****PDANOKE, IN 46783**

(NOTE: This designation of a polling place remains in effect until later action by the county executive under state law.)

20. Does this polling place meet Indiana's polling place accessibility requirements? ☒ Yes ☐ No**Precinct Change Reason**

21. Briefly state the reason for the precinct change. (Attach additional sheet if necessary.)

ANNEXATION INTO CITY/TOWN LIMITS**Additional Information**

22. Name and Contact Information Of County Election Staff Person Who Prepared This Form:

FRAN FELTS 260-358-4820**fran.felts@huntington.in.us****Voter Registration Deputy Clerk**23. Does the county have access to Geographic Information System (GIS)? ☒ Yes ☐ No

Name and Contact Information Of County GIS Staff:

Mike Snelling 250-358-4859**mike.snelling@huntington.in.us**24. Does the county use Census Tiger files? ☐ Yes ☒ No**State Office Use Only**

25. Type Of Geographic Files Used by County (If Known By Staff Of The Indiana Election Division Or Office Of Census Data)