

ORDINANCE 2005- 02

An Ordinance to correct actions taken in Ordinance 1997-11 and 2001-10.

BE IT ORDAINED, by the Board of County Commissioners of Huntington County, Indiana, in a meeting duly assembled that;

WHEREAS, by Ordinance No. 1997-11, the Board of Commissioners of Huntington County, Indiana amended the Official Zoning Map for Huntington County as to a certain parcel of real estate from R-4 (Residential Low Density) to POD (Professional Office District). The address for said property is 301 Erie Stone Road, Huntington, IN 46750 and is identified as Parcel No. 003-00760-03 and owned by James R. Hittler and Kristine K. Hittler.


WHEREAS, by Ordinance No. 2001-10, the Board of Commissioners of Huntington County, Indiana amended the Official Zoning Map for Huntington County as to certain parcels of real estate from M-3 (Extractive Manufacturing) to R-4 (residential), and included by error in said Ordinance was the property described above and located at 301 Erie Stone Road, Huntington, IN 46750.


WHEREAS, the purpose of this Ordinance is to amend Ordinance No. 2001-10 to remove the zoning map change for the property located at 301 Erie Stone Road, Huntington, IN 46750.


NOW, THEREFORE, BE IT ORDAINED, by the Board of Commissioners of Huntington County, Indiana that Ordinance No. 2001-10 is hereby amended to remove reference to the property known and identified in said Ordinance as 301 Erie Stone Road,

Huntington, Indiana, and pursuant to the action taken in Ordinance No. 1997-11, said property shall be shown on the Official Zoning Map of Huntington County, Indiana as POD.


Approved by the Board of Commissioners of Huntington County, Indiana, this 12th day of September, 2005.


Richard Brubaker


Jerry P. Helvie


Steven D. Updike

ATTEST:


Donald D. Schoeff
Huntington County Auditor