



**AN ORDINANCE RECONFIGURING THE UNINCORPORATED  
TERRITORIAL JURISDICTION AREA OF THE TOWN OF MT. ETNA**

**WHEREAS**, the Huntington County Plan Commission considered application PC-13-004. An application filed by the Department of Community Development to eliminate the unincorporated territorial jurisdiction area of the Town of Mt. Etna Plan Commission; and

**WHEREAS**, the Huntington County Plan Commission, by a 8-0 vote, issued a favorable recommendation to application PC-13-004 at a meeting duly conducted on August 13, 2013. The Plan Commission Certification of the favorable recommendation is attached hereto and incorporated by reference as Exhibit "A"; and

**WHEREAS**, previously, the Board of County Commissioners of Huntington County, Indiana, upon recommendation of the Huntington County Plan Commission, have originally granted and subsequently modified the extent of the jurisdictional area granted to the municipal plan commission in accordance with I.C. 36-7-4-205; and

**WHEREAS**, with due consideration and compliance given to I.C. 36-7-4-205(e), with respected to the extent of jurisdictional area granted to the municipal plan commission, the Board of Commissioners of Huntington County, Indiana now determines that it is in the best interest of the residents and property owners within Huntington County, Indiana that the current jurisdictional area for the Town of Mt. Etna be eliminated.

**NOW, THEREFORE, BE IT ORDAINED** by the Board of Commissioners of Huntington County, Indiana, that the jurisdictional area of the Town of Mt. Etna Plan Commission be hereby amended to include only the area within the corporate limits of the Town of Mt. Etna more particularly depicted on the map attached hereto and incorporated by reference as Exhibit "B", and parcel list attached hereto and incorporated by reference as Exhibit "C" and.

**BE IT FURTHER ORDAINED THAT**, this Ordinance shall be effective immediately upon its adoption and in accordance with applicable law.


*[Signature Block Next Page]*

HCD  
N/C

ORDINANCE 2013-11

Dated this 26<sup>th</sup> day of August 2013.

THE BOARD OF COMMISSIONERS OF  
HUNTINGTON COUNTY, INDIANA



Leon Hurlburt, Commissioner




Tom Wall, Commissioner



Larry Buzzard, Commissioner

ATTEST:



Cindy Yeiter, County Auditor

Attachments:

*Exhibit "A" - Certification*

*Exhibit "B" - Map*

*Exhibit "C" - Parcel List*

Exhibit "A"

Plan Commission Certification

On August 14, 2013, the Huntington County Plan Commission, by an 8-0 vote, certified a favorable recommendation on application PC-13-004.

A handwritten signature in cursive script, reading "Miranda Snelling", is written over a horizontal line.

Miranda Snelling, Secretary  
Huntington County Plan Commission




# Town of Mt. Etna

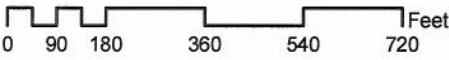
## Unincorporated Territorial Jurisdiction

Exhibit "B"



**Legend**

 Territorial Jurisdiction Area	 Town Limits	 Parcels
--	---	---



## Parcel List

35-11-06-200-000.700-009  
35-11-06-200-000.101-009  
35-11-06-200-001.700-009  
35-11-06-200-001.800-009  
35-11-06-200-001.900-009  
ROW  
35-11-06-200-002.300-009  
35-11-06-200-002.500-009  
35-11-06-200-000.500-009  
35-11-06-200-000.501-009  
35-11-06-200-000.502-009  
35-11-06-200-001.000-009  
35-11-06-200-001.100-009  
35-11-06-200-001.200-009  
35-11-06-200-001.500-009  
35-11-06-200-002.000-009  
35-11-06-200-000.100-009  
35-11-06-200-006.400-009  
35-11-06-200-002.100-009  
35-11-06-200-002.400-009  
35-11-06-200-002.600-009  
35-11-06-200-002.700-009  
35-11-06-200-002.800-009  
35-11-06-200-002.900-009  
35-11-06-200-003.000-009  
35-11-06-200-003.100-009  
35-11-06-200-003.200-009  
35-11-06-200-003.300-009  
35-11-06-200-000.200-009  
35-11-06-200-000.300-009  
35-11-06-200-000.600-009  
35-11-06-200-001.300-009  
35-11-06-200-001.400-009  
35-11-06-200-001.600-009  
35-08-31-300-002.500-011  
35-08-31-300-002.600-011  
35-08-31-300-000.100-011  
35-08-31-300-000.400-011  
35-08-31-300-000.500-011  
35-08-31-300-000.600-011  
35-08-31-300-000.700-011  
35-08-31-300-000.800-011  
35-08-31-300-000.900-011  
35-08-31-300-001.000-011  
35-08-31-300-001.100-011  
35-08-31-300-002.900-011  
35-08-31-300-003.000-011  
35-08-31-300-003.100-011  
35-08-31-300-003.200-011

35-08-31-300-003.300-011  
35-08-31-300-003.400-011  
35-08-31-300-003.500-011  
35-08-31-300-003.600-011  
35-10-01-100-000.400-021  
35-09-36-400-000.100-013  
35-09-36-400-000.200-013  
35-09-36-400-000.300-013  
35-09-36-400-000.400-013  
35-09-36-400-000.500-013  
35-09-36-400-004.401-013  
35-10-01-100-000.100-021  
35-10-01-100-000.200-021  
35-10-01-100-000.300-021  
35-08-31-300-002.700-011  
35-08-31-300-002.800-011  
35-08-31-300-003.700-011  
35-08-31-300-003.800-011  
35-08-31-300-003.900-011  
35-08-31-300-004.000-011  
35-08-31-300-004.100-011  
35-08-31-300-004.101-011  
35-08-31-300-004.200-011  
35-08-31-300-004.300-011  
35-08-31-300-004.400-011  
35-08-31-300-004.402-011  
35-08-31-300-004.403-011  
35-08-31-300-004.500-011  
35-08-31-300-004.600-011  
35-08-31-300-004.700-011  
35-08-31-300-004.800-011  
35-08-31-300-004.900-011  
35-08-31-300-005.000-011  
35-08-31-300-005.100-011  
35-08-31-300-005.101-011  
35-08-31-300-005.200-011  
35-08-31-300-005.300-011  
35-08-31-300-005.400-011  
35-08-31-300-005.500-011  
35-08-31-300-005.600-011  
35-08-31-300-005.700-011  
35-08-31-300-001.500-011  
35-08-31-300-001.600-011  
35-08-31-300-001.700-011  
35-08-31-300-001.800-011  
35-08-31-300-001.900-011  
35-08-31-300-002.000-011  
35-08-31-300-002.100-011  
35-08-31-300-002.200-011

35-08-31-300-002.300-011  
35-08-31-300-002.400-011  
35-08-31-300-001.200-011  
35-08-31-300-001.300-011  
35-08-31-300-001.400-011  
ROW